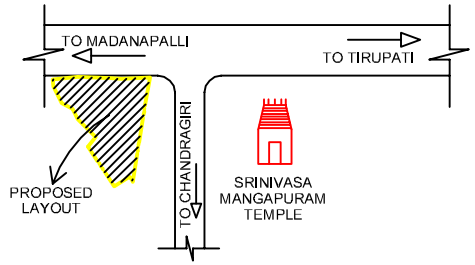

KEYPLAN

NOT TO SCALE

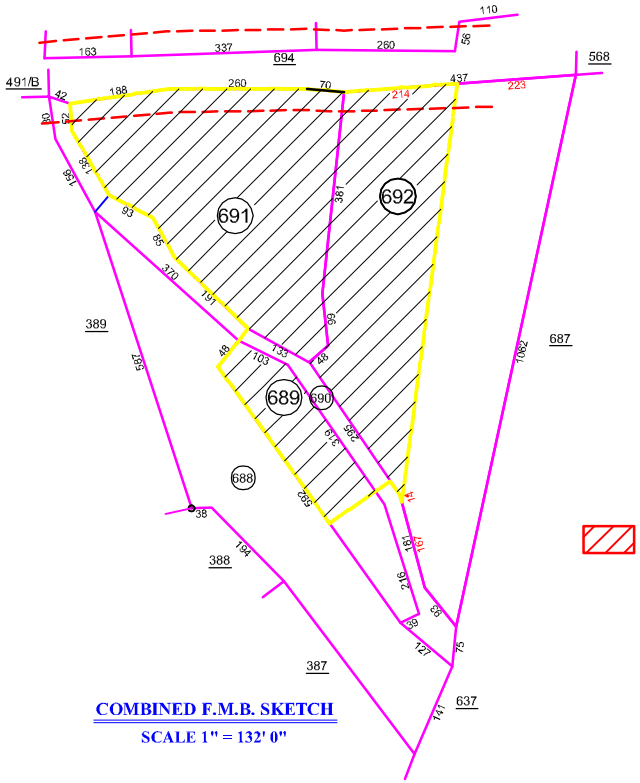

COMBINED F.M.B. SKETCH

SCALE 1" = 132' 0"

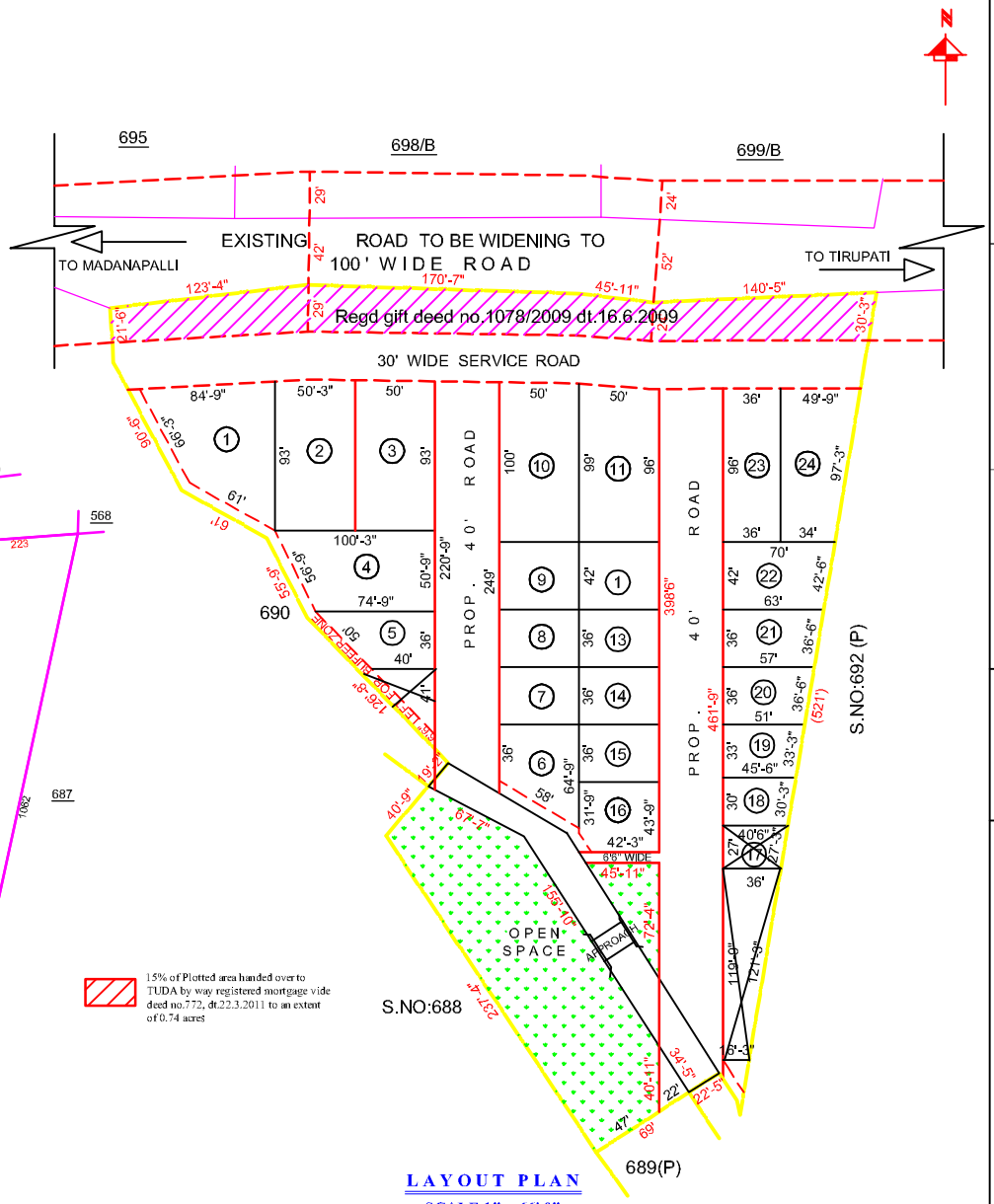

LAYOUT PLAN

SCALE 1" = 66' 0"

Proposed residential layout in S NO: 689/1&2, 691/1&2, 692/1,2&4, Of Mittapalem Village Accounts Chandragiri Mandal

BY C. MUSAL REDDY

REFERENCE

AREA OF PLOTS	1.798 Acres
AREA OF ROADS	0.610 "
Area Of Road Widening	0.290 "
Area Of Service Road	0.320 "
Area Of Buffer Zone	0.060 "
AREA OF PARK	0.342 "
TOTAL EXTENT	3-42 Acres

APPLICANTS

LICENSED ENGINEER

The layout is Finally Approved subject to the conditions mentioned in the proceedings of V.C,TUDA in Roc. No.4965/G1/2010 (L.P.No.11/G1/2011,dt.7-2-2013)

sd/-Ch .Penchala Reddy
Vice Chairman,
TUDA.

APPROVALS